

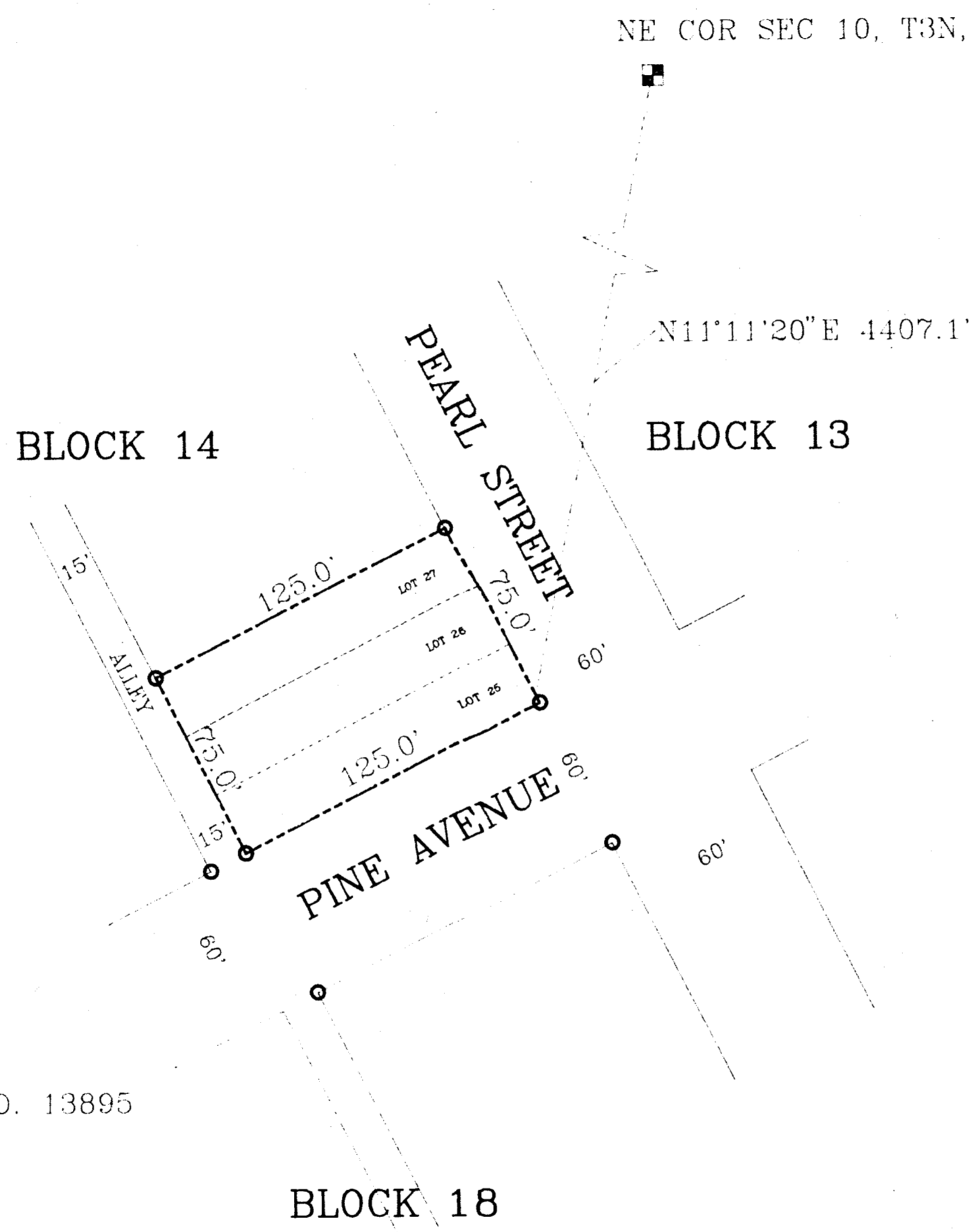
Wright

# CERTIFICATE OF SURVEY

## LOTS 25, 26 AND 27 OF BLOCK 14

### ORIGINAL TOWN OF CORONA, COLORADO

NE COR SEC 10, T3N, R60W



#### LEGAL DESCRIPTION:

Lots 25, 26 and 27 of Block 14 of the Original Town of Corona, Colorado, according to the recorded plat thereof.

#### SURVEYOR'S CERTIFICATE:

I, Jack Odor, a duly registered land surveyor in the state of Colorado, do hereby certify that this plat truly and correctly represents the results of a survey made by me or under my direct supervision.

July 24, 1995  
(Date)

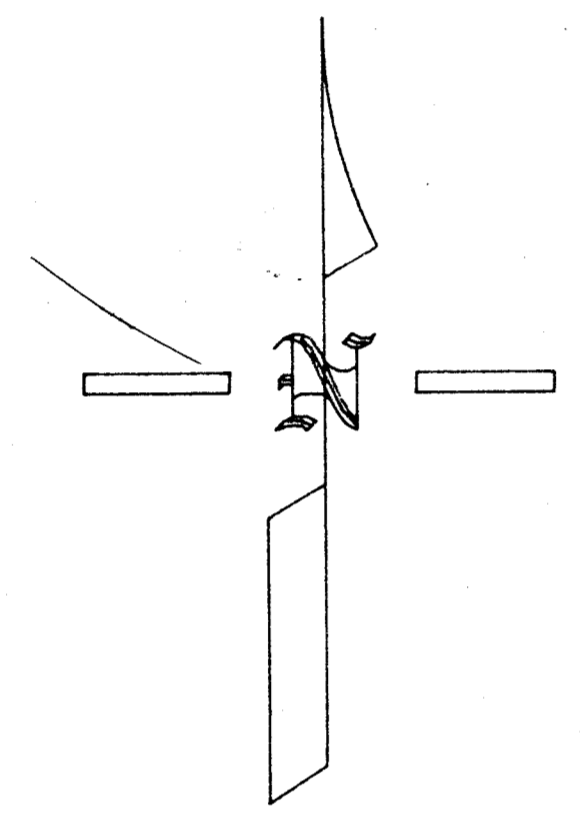
Jack Odor  
SURVEYOR

#### NOTICE:

According to Colorado law you must commence any legal action based upon any defect in this survey within three years after you first discovered such defect. In no event, may any action based upon any defect in this survey be commenced more than ten years from the date of the certification.

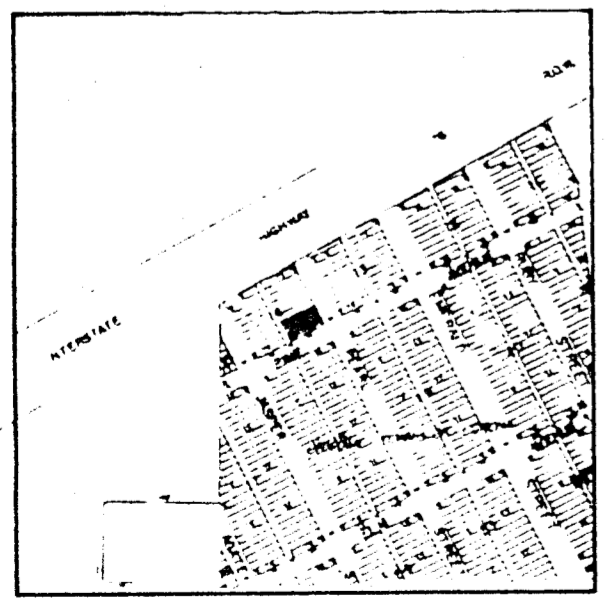
#### NOTE:

A title search was not requested or conducted by me for this or adjacent properties thus all recorded rights-of-way, easements, discrepancies of description, etc. of record which a title search could reveal have not been considered in making this survey. Some recorded and non-recorded easements may not be shown.



0' 50' 100' 150'  
SCALE: 1" = 50'

○ DENOTES FOUND NO. 4 REBAR WITH CAP NO. 13895




VICINITY MAP

CERTIFICATE OF SURVEY  
LOTS 25, 26 AND 27 OF BLOCK 14  
ORIGINAL TOWN OF CORONA, COLORADO

SCALE

DATE

JACK ODOR  
PROFESSIONAL ENGINEER  
LAND SURVEYOR  
ENGINEERING SERVICES  
833 WILSON AVENUE FT. MORGAN, CO 80701



Wright  
Block 14  
Lots 25, 26, 27